



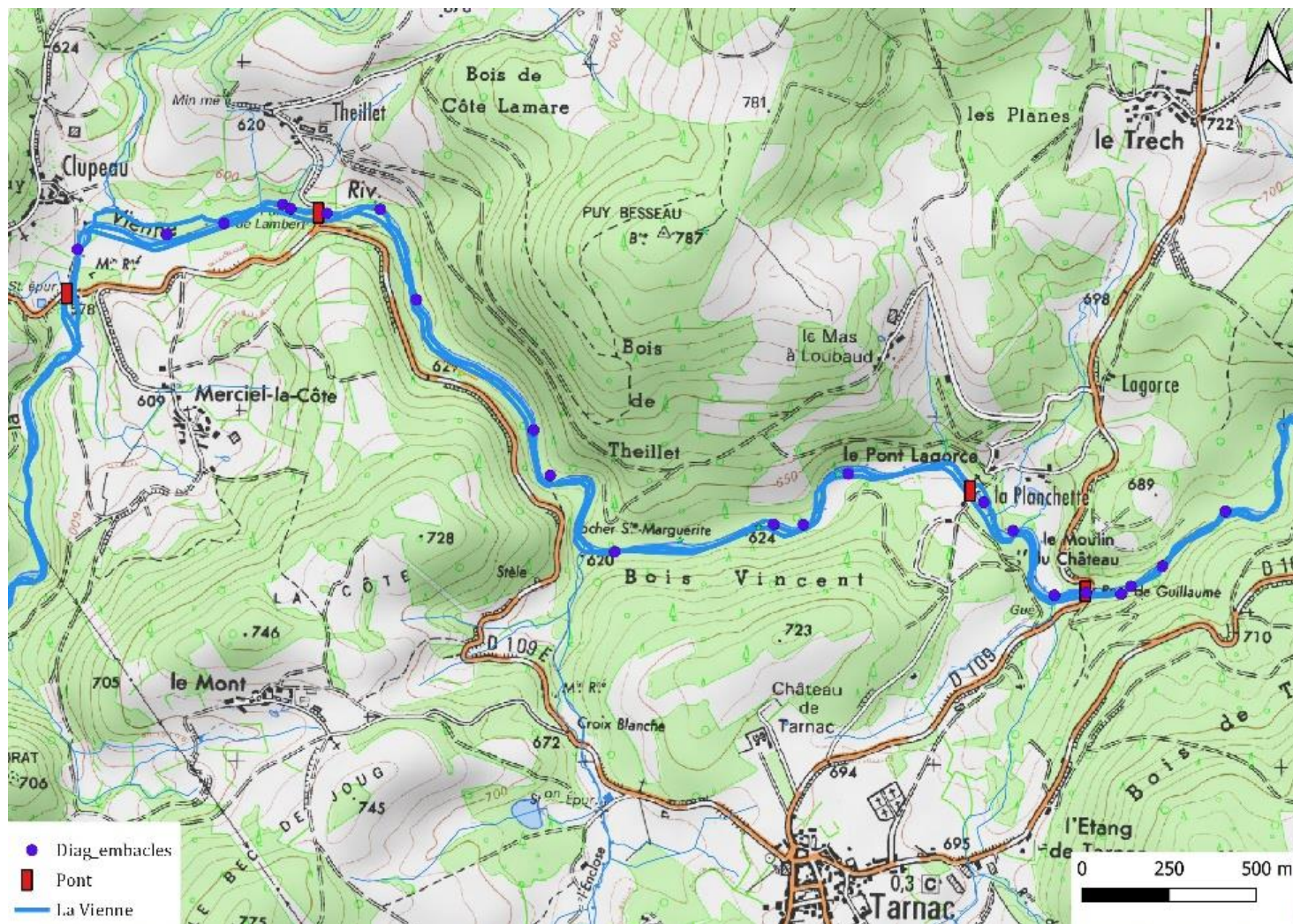
COMMUNAUTÉ DE COMMUNES
VÉZÈRE MONÉDIÈRES MILLESOURCES

**COMMUNAUTE DE COMMUNES
VEZERE MONEDIERES
MILLESOURCES**

ATLAS PHOTOGRAPHIQUE DES EMBACLES A TRAITER SUR LA VIENNE


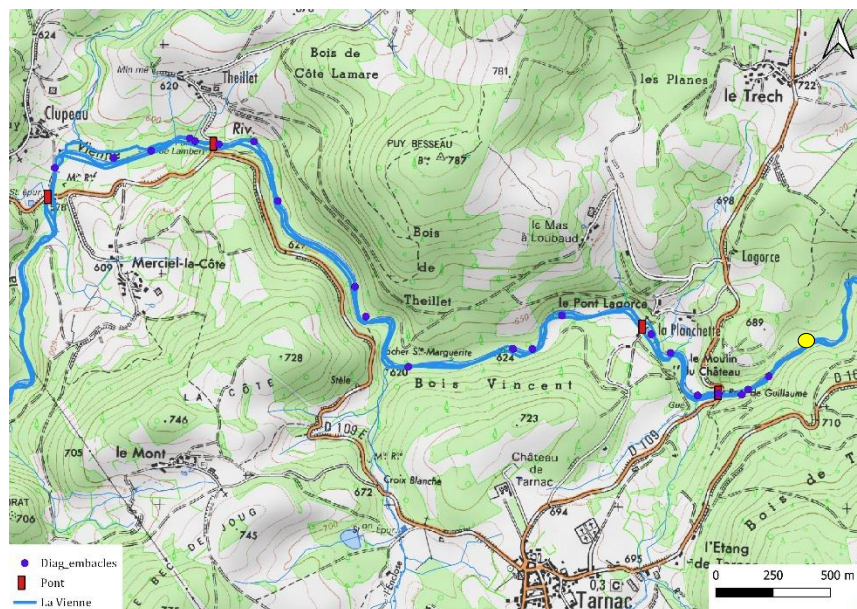
OBJET DE LA CONSULTATION :
TRAVAUX D'ENLEVEMENT D'EMBACLES SUR LA VIENNE

1. Cartographie de localisation des embâcles à traiter sur la Vienne :



2. Liste des embacles


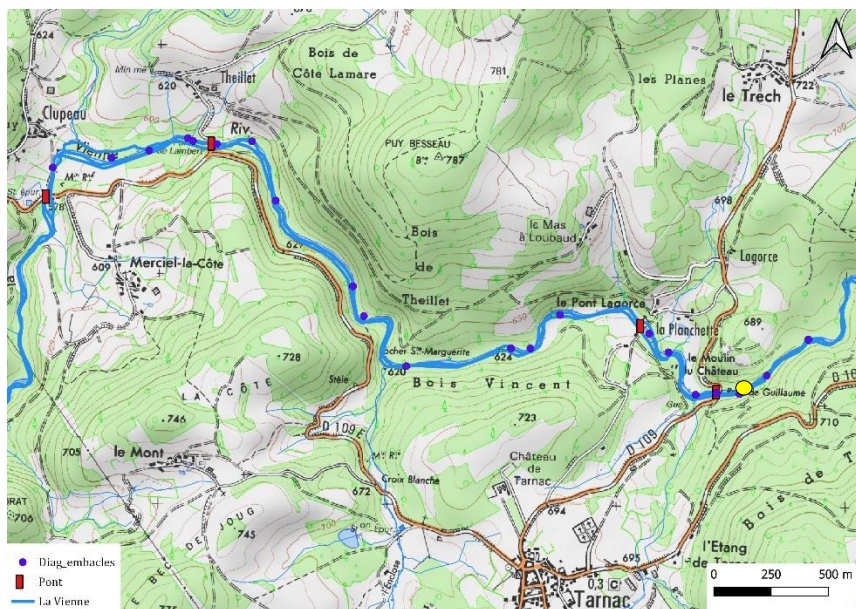
2.1. Point N°1 : **A enlever**



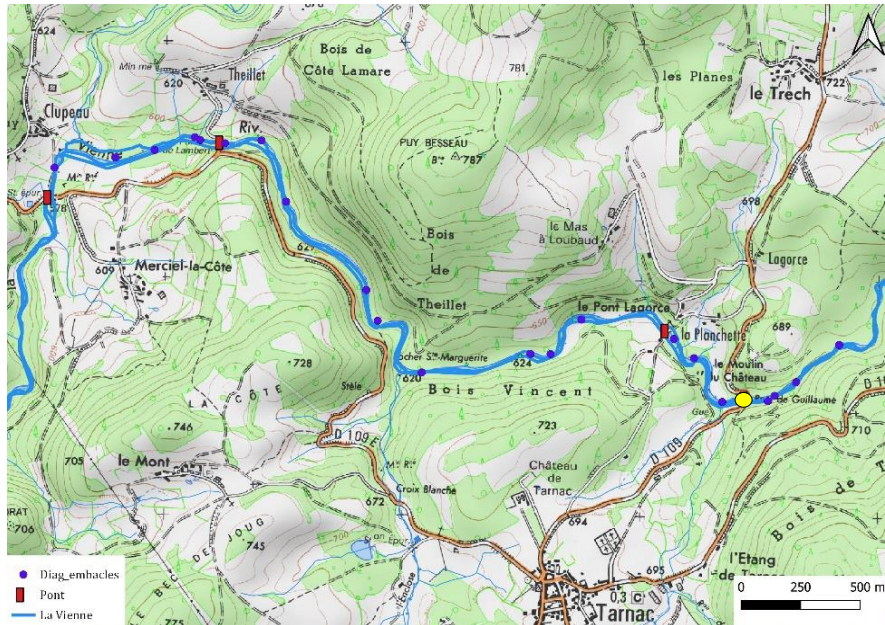
2.2. Point N°2 : A enlever



Point N°3 : **A enlever**



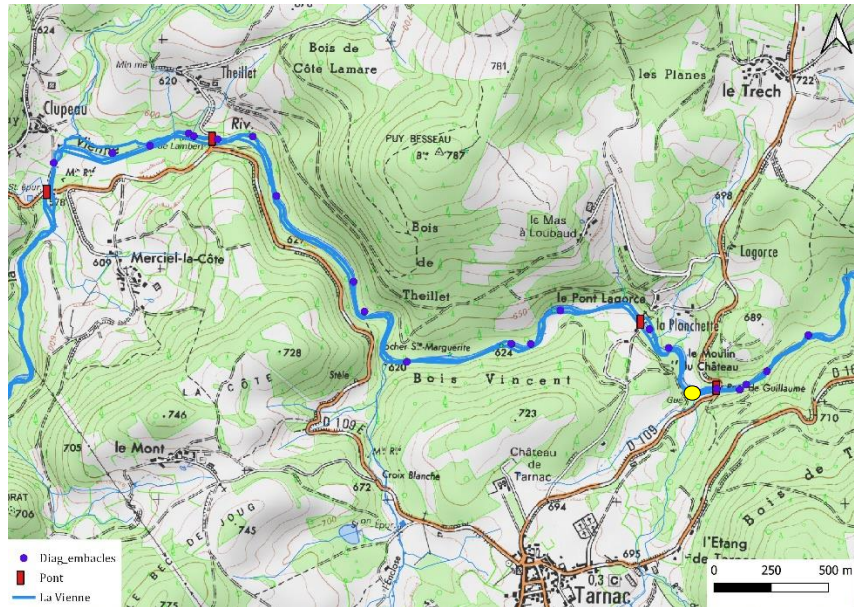
2.3. Point N°4 : A enlever



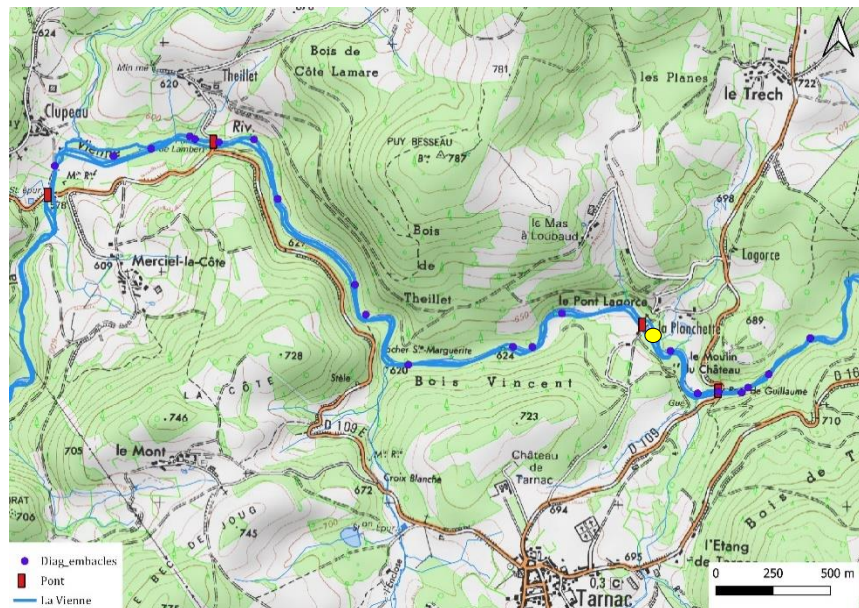
2.4. Point N°5 : A enlever / réduire



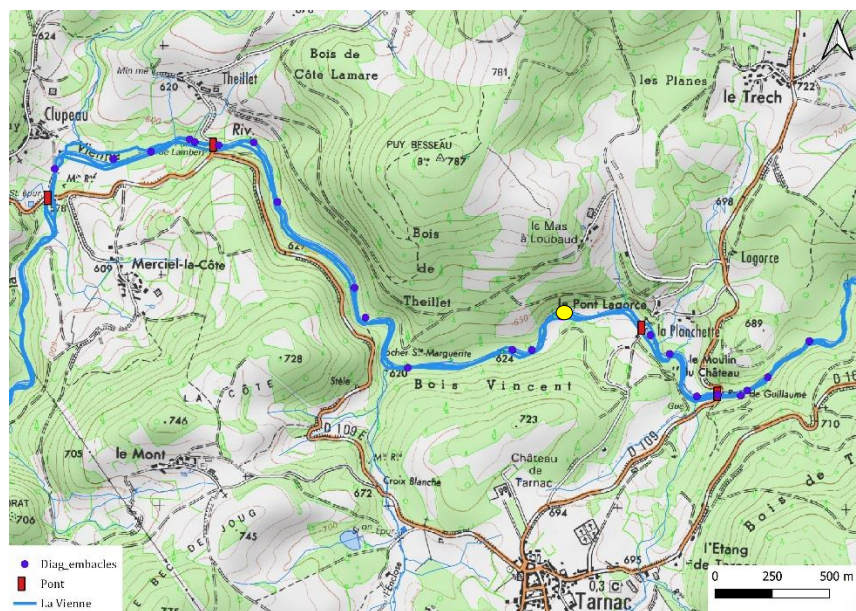
2.5. Point N°6 : A enlever



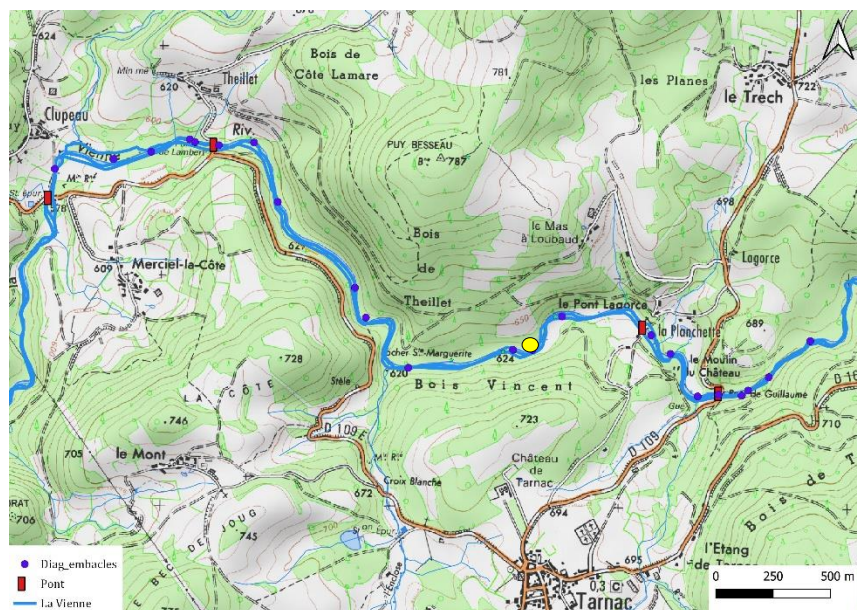
2.6. Point N°7 : A enlever



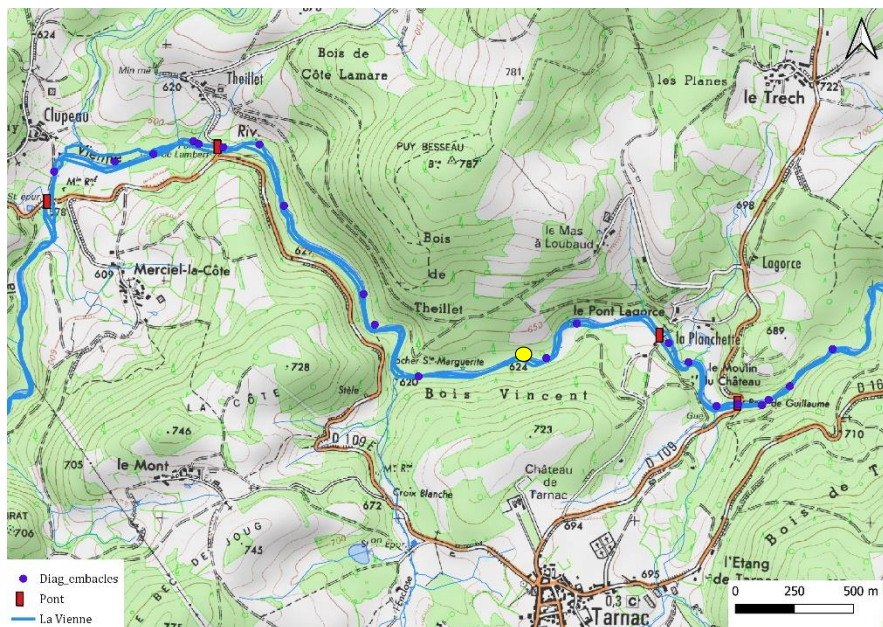
2.7. Point N°8 : A enlever




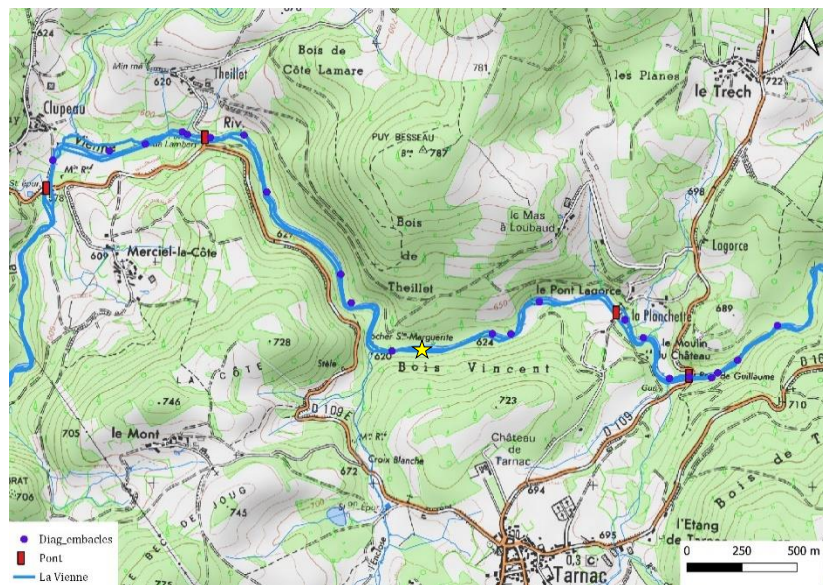
2.8. Point N°9 : A enlever



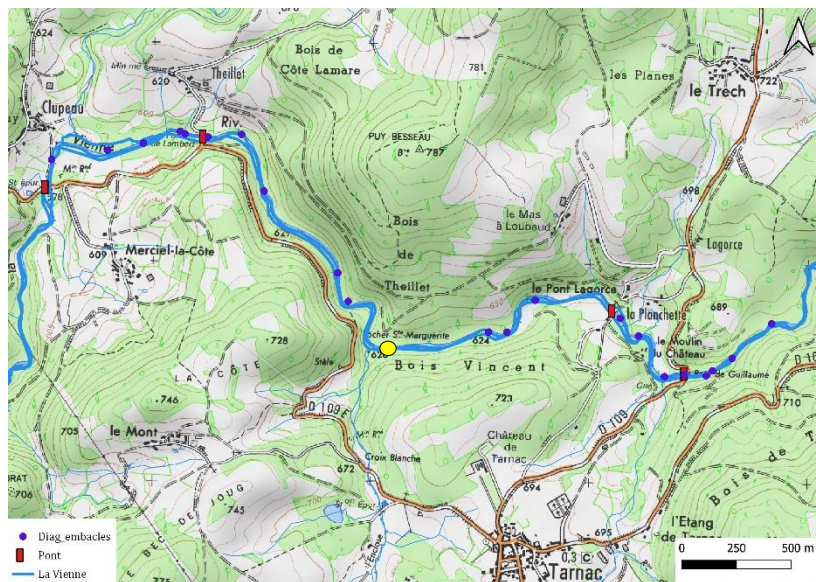
2.9. Point N°10 : A enlever



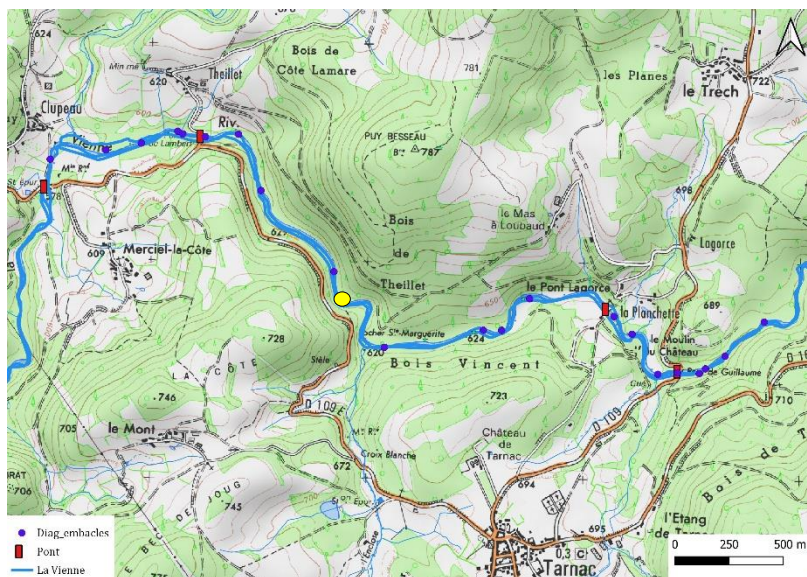
2.10. Point N°11 : A conserver



2.11. Point N°12 : A enlever



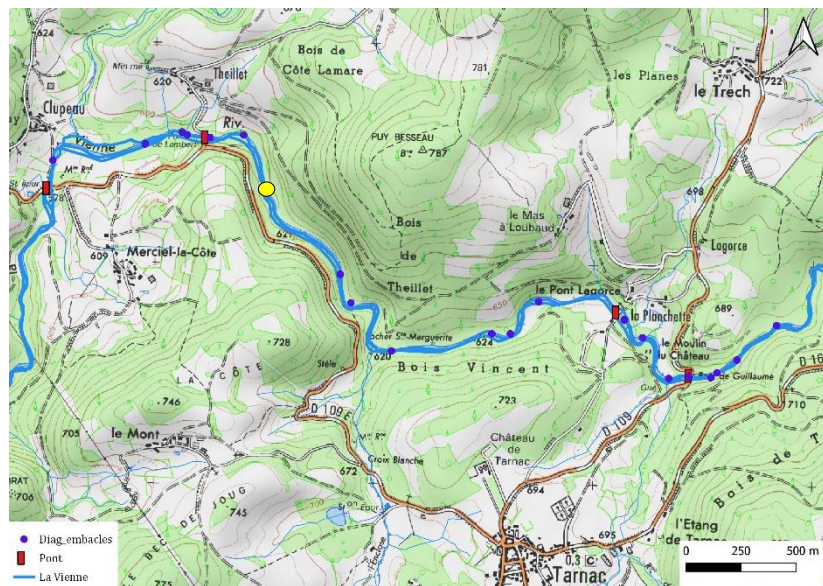
2.12. Point N° 13 : A enlever




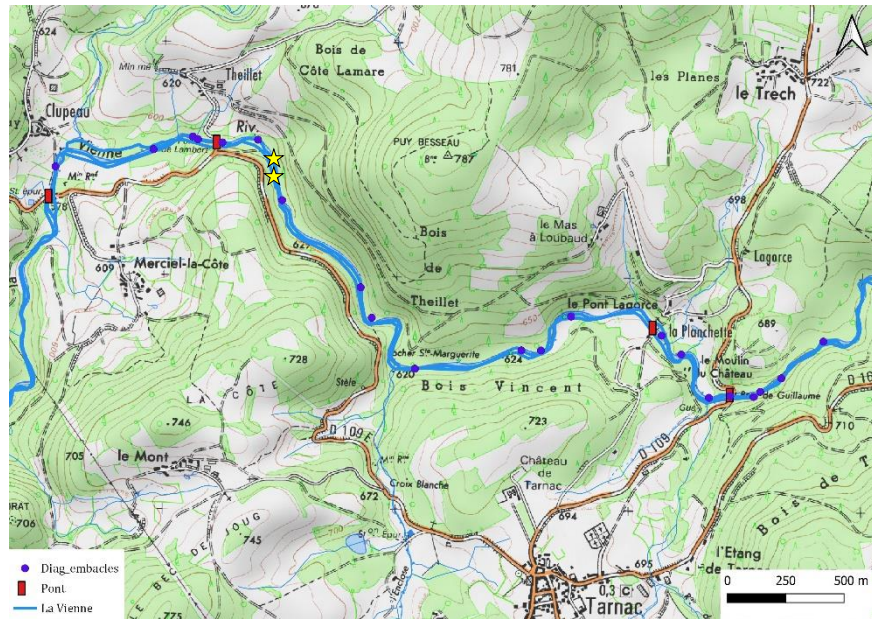
2.13. Point N°14 : **A enlever**




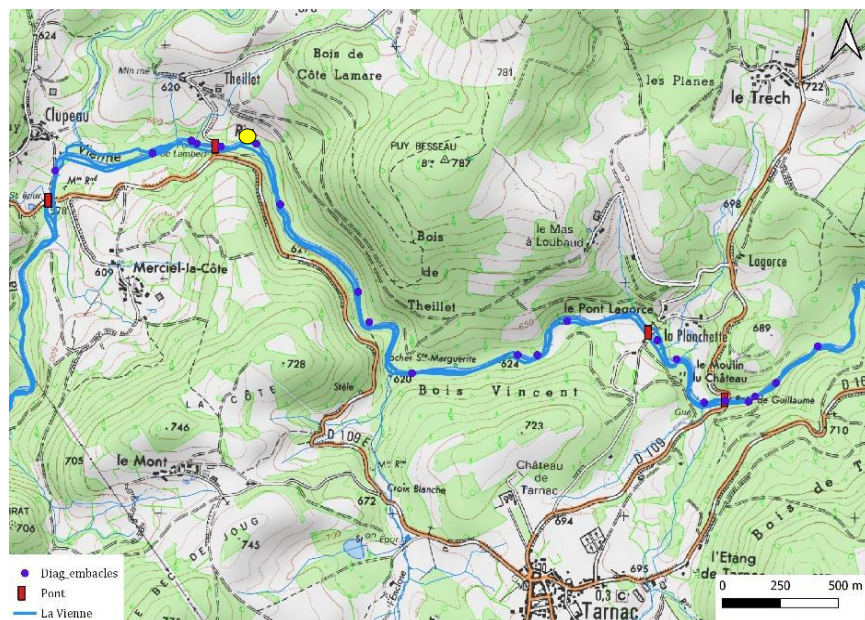
2.14. Point N°15 : **A enlever**



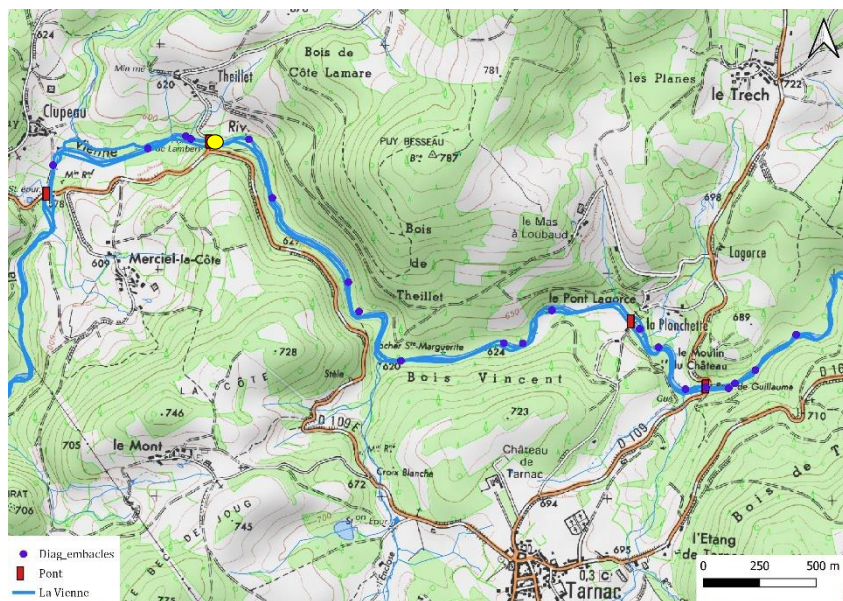
2.15. Point N°16 : A conserver



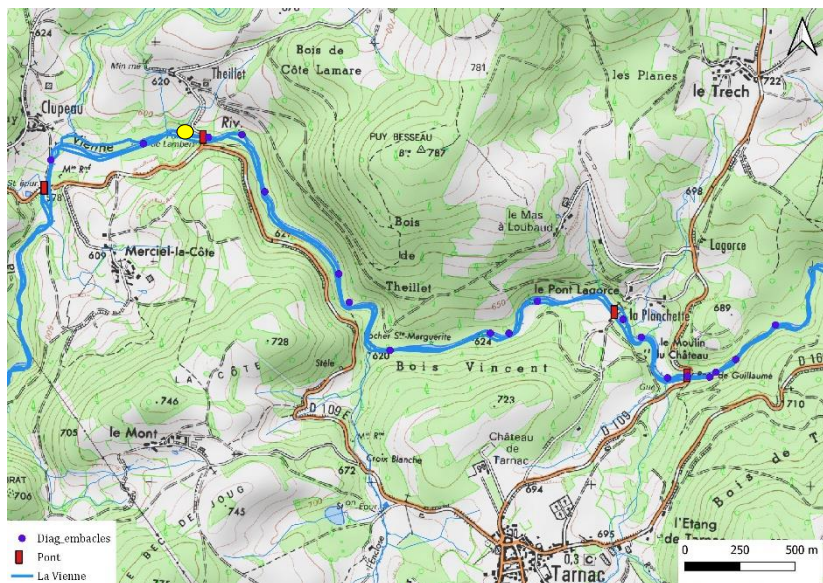
2.16. Point N°17 : **A enlever**



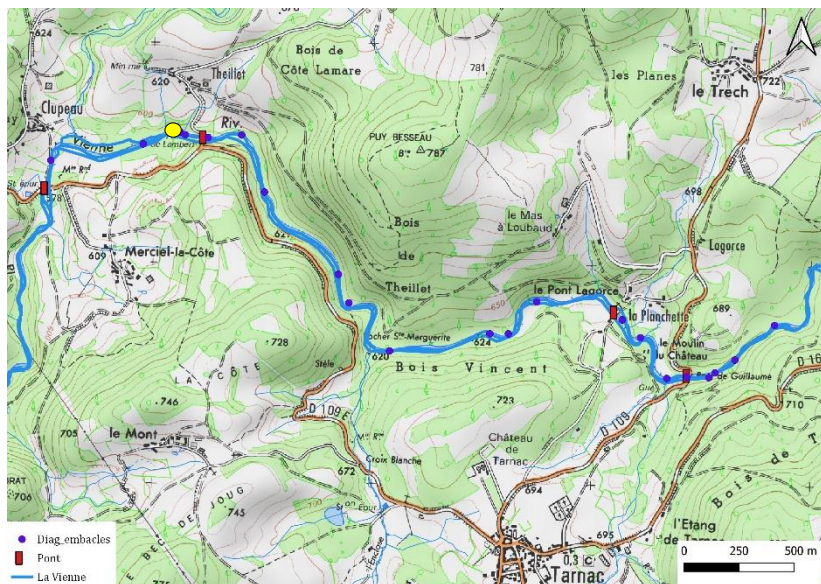
2.17. Point N°18 : **A enlever**



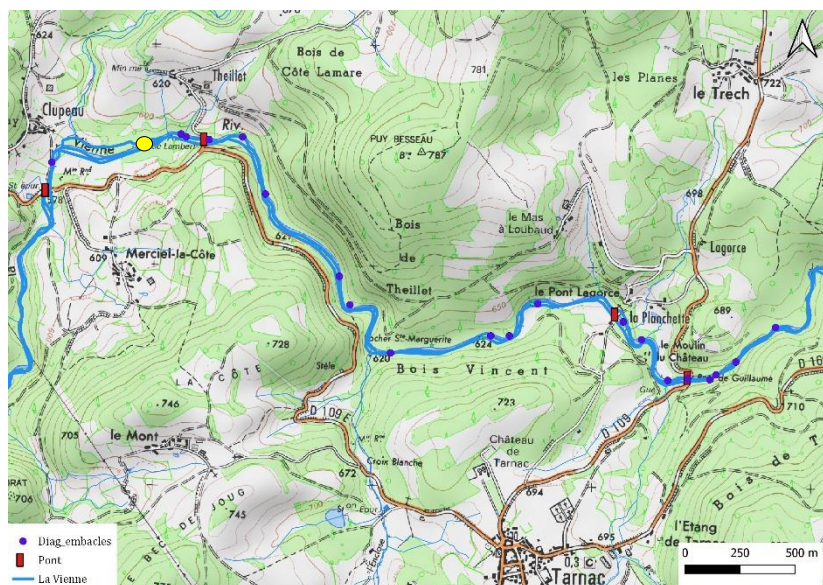
2.18. Point N°19 : A enlever



2.19. Point N°20 : A enlever



2.20. Point N°21 : A enlever



2.21. Point N°22 : **A enlever**

